

Certificated locations (CL's)

Here are details of the Certificated Locations which CSMA Club has designated for use by its members as touring caravan or camping sites. Each has been inspected by us to ensure that it provides the basic facilities which members will require, such as drinking water and disposal point whilst others may have additional facilities. A limit of 5 units applies up to a maximum of 28 days stay.

This is a benefit for CSMA Club members only on production of a CSMA Club membership card. Locations are identifiable by our logo, which is mounted at the entrance; they are ideal for touring or for longer stays. Sites are quieter and much cheaper than commercial ones and all offer a guaranteed basic level of facilities including: sewage disposal points and a supply of clean drinking water. Some also have toilets and showers.

To book

Contact the site owner. Where possible site fees have been quoted per night, but please remember to call the owner before hand to confirm site fees. Please note: it is not a requirement of Certificated Location owners to hold Public Liability Insurance covering their liability for loss or damage to your property, or personal injury to you or your family. As CSMA Club cannot accept responsibility for such occurrences, you are recommended to ensure that you hold adequate insurance protection.

MIDLANDS & NORFOLK

THE COCK INN

23 High Street
Broom, Biggleswade
Bedfordshire
SG18 9NA
Grid Ref: MR 153/172432
Site owner: Mr Gerry Lant
Tel: **01767 314411**, fax: **01767 314284**
Site fee: Contact owner.

This pub-based one acre level site is near to Shuttleworth Aircraft Museum and Swiss Garden. No electric hook-ups. Toilet open 24 hrs but own sanitation advised. Dog exercise area. Open all year. Directions - From A1 junction Old Warden/Biggleswade. Follow signs Old Warden, turn left after golf range, follow signs for Broom. Site is in centre of village behind Cock pub. Enter through the pub car park.



PEREGRINE COTTAGE

Fen Road, Stickford
Lincolnshire
PE22 8HD
Grid Ref: TR360595
Site owner: Mr Maurice Perry
Tel: **01205 480399**
Email: **peregrinecottage@hotmail.co.uk**
Site fee: £9.50 per unit per night (includes hook-up)

A two acre level site situated close to the Lincolnshire Wolds. Wonderful countryside with hidden valleys, lush flora, streams and rivers. Open all year subject to weather but advance booking required. Site features a single toilet open 24 hrs. Dogs welcome under owner's control. Vegetables also available according to season.

The Lincolnshire Coast is about 13 miles away featuring a host of tourist attractions, please email for local area details.

Directions - From A16 turn east at used car sales into Fen Road. After 300 yards turn left at "T" junction (still Fen Road). After about 200 yards there is a new bridge. Immediately over the bridge turn right onto a track. About 300yds down the track is Peregrine Cottage Caravan Site.



West Midlands

SUNNYSIDE

School Lane, Crittins, Ellesmere
Shropshire SY12 9LN

Grid Ref: 126/SY364364

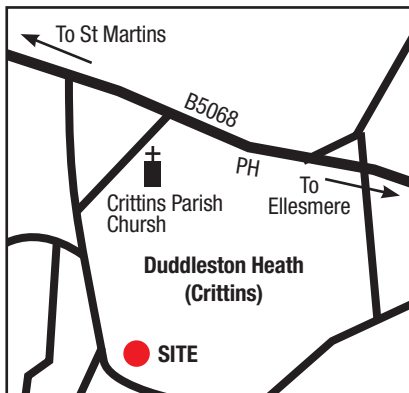
Site owner: Mr & Mrs P. Lewsey

Tel: **01691 690668**

Site fee: £6 or £8 with hook up.

Sunnyside is a small level site with toilet facilities and an electric hook up. We are located by Shropshire's Lakeland being only 3 miles from Ellesmere town with the lake and the Shropshire Union canal. There are many local attractions including canal and lake walks. The area appears to be very popular with tourists.

Directions: From Ellesmere take B5068 towards St. Martins for approx 2 miles. Enter village of Duddleston Heath (Crittins). Pass the Parish Pump P.H. on left and enter 40mph zone. Pass wooden bus shelter on left and then turn left into un-named road signposted to Crittins Parish Church. Continue past church on left to end of lane. Turn left and continue for approx 400 metres past 2 lanes on right. Entrance to CL is gateway facing on left opposite a brick wall just after next left bend.



SOUTH

GREAT BARROW (Adults Only)

452 Wimborne Rd East
Ferndown, Nr Bournemouth
Dorset BH22 9ND

Grid Ref: 195/SU066008

Site Owners: Dave & Ann Ray

Tel: **01202 877296**

Site fee: £14 (2 adults) per unit/awning/car/night. Includes (6 amp) E/Hook-up.

Additional adults (over 16 years) £3 per night; Additional vehicles £1 per night (or day) by arrangement.

The site is secluded and very easily accessible from the major holiday routes to Dorset, Devon and the Ferry Port of Poole. Situated in an orchard alongside the home of the CSMA Club member and owner, the site has excellent facilities, Smugglers Lounge, a small club room with TV & pool table etc. WC facilities, shower etc. Dogs welcome, if kept on a lead, dog walks at rear. Heathland is immediately adjacent and a Sports Centre with an indoor swimming pool is 5 minutes walk away, garage shop opposite. Indian, Chinese, fish & chips all just 5 minutes away.

Directions to Great Barrow.

From Ringwood Hants going SW on A31 into Dorset, S/O on at Ashley Heath flyover (A31), then S/O at next 3 roundabouts on A31. At the 4th roundabout, DO NOT turn right on A31 (to Ferndown By-Pass), but S/O (Sign Bournemouth A347). Pass McDonald's on left then take 2nd exit at Sainsbury's roundabout, into Wimbourne Road East, (sign Stapehill), through 3 sets of traffic lights, then pass (on right) 'Pure Drop Pub', then a Petrol Station/shop, immediately T/L into wide gravel Bridle path. Site is on right at end 1st gate CSMA Club (2nd gate C&C Club)



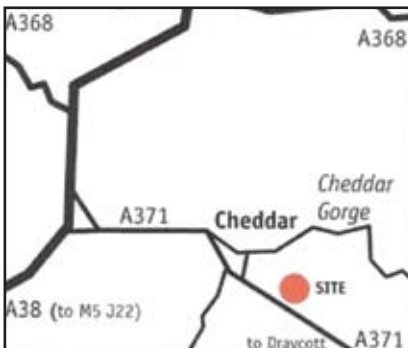
SUNNYDALE

Draycott Road
Cheddar
Somerset
BS27 3RU
Grid Ref: 182/ST469519
Site Owners: Mr. & Mrs. R. Fielder
Tel: **01934 744328**
Site Fee: Contact site owner.

Awnings and pets free

This level one acre site allows plenty of space between caravans. Facilities include: separate W/C, sink unit with hot and cold for dishes, shower, plumbed elsan disposal point. Small bunk room is also available if it's too wet for camping.

Sunnydale is framed by the Mendip Hills and only one mile from Cheddar Gorge and great for overnighing if your final destination is Devon. Nearby places of interest include: Wookey Hole, Wells and Weston Super Mare. This location is also great for historic places to visit, scenic walking, as well as activities for the adventurous such as caving and climbing. Directions - From M5 (Jct 22) follow A38 Bristol, then follow A371 Cheddar/Wells on left 1 mile after Cheddar. From Wells follow A371, site on right, ½ mile after Draycott. Wide tarmac entrance, site by owner's house.

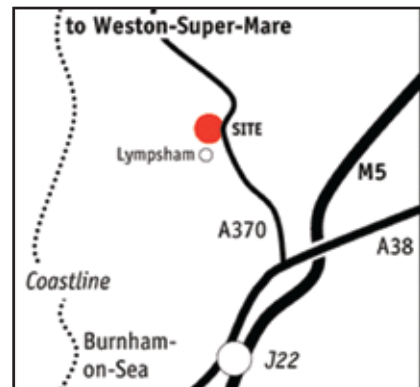


HONEYMEADE FARM

Bridgwater Road
Lymphsham
Weston-Super-Mare
Somerset
BS24 0BZ
Grid Ref: ST340550
Site Owner: Mr D Paget
Tel: **01934 751306**
Site fee: Contact site owner

This 3 acre site of level grass is within easy reach of seaside resorts Weston-Super-Mare and Bream Sands (4 miles), and the tourist attractions at Cheddar. Stay 7 nights and only pay for 6. Hook-ups and waste disposal available. WC - 2 recently installed.

Directions - the site entrance is a Farm Lane directly off the A370 opposite a garage. It is suggested that you approach from the south as there is space to pull off the busy A370.



WALES

LITTLE TRENARRETT

(Opens Spring 2012)

Altarnun, Launceston PL15 7SY

Grid Ref: SX 238827

Site Owners: Anne and Rob Langley

Tel: **01566 86649**

Mob: **07712 777591**

Email: anne@trenarrett.co.uk

Website: www.trenarrett.co.uk

Site Fee: fee £10 per night – open all year
(telephone to advise arrival time appreciated)

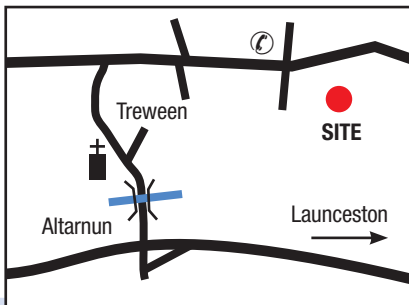
No electric hook-up, own sanitation required. Laundry facilities available.

Just 5 minutes from A30 this site provides easy access to all of Cornwall and West Devon, also north and south coasts.

½ acre level site on south facing hillside overlooking Penpont Valley. Amazing extensive views of Bodmin Moor and Tamar Valley. A quiet rural retreat, ideal for walkers with several footpaths radiating from Trenarrett including the Inny Valley Trail.

Eggs and seasonable fruit and vegetables usually available. Dogs welcome on leads as sheep on smallholding.

Directions:- turn off A30 for Altarnun following signs. Take road straight through village. Continue over the bridge, past the church, up the hill through Trewen and onward to T junction. Turn right for approximately 1 mile passing over a crossroads with a telephone kiosk and post box. Another half mile and the site is on your right.



GARN GWELY

Garn Isaf

Abercastle

Haverfordwest, Pembrokeshire

SA62 5HJ

Grid Ref: 157/856335

Site owners: Anne Hirst

Tel: **01348 831838**

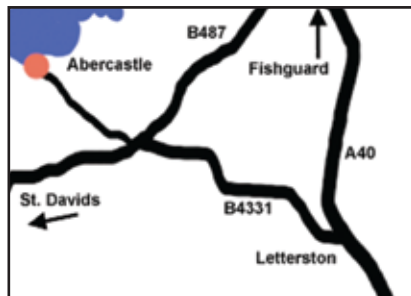
Site fee: Contact site owner

Visit: www.garnisaf.com

E-mail: info@garnisaf.com

In the heart of Pembrokeshire Coast National Park and just 5 minutes from the beach and fishing harbour of Abercastle and in close proximity to Fishguard and the small cathedral city of St David's. The site offers one electric hook-up, large pitches featuring a picnic table and campfire. Dogs are welcome but must be advised at time of booking. Site open all year.

Directions - From the M4, take A40 towards Fishguard or from mid Wales head towards Haverfordwest from Fishguard on A40. At Letterson take the turn to Mathry, on the B4331. Follow the road until you reach the cross roads with the A487 Fishguard to St David's Road. Go straight over up into Mathry to T junction, turn right to Abercastle, approx 1.8 miles away on your right down a very narrow lane after leaving Mathry



YORKSHIRE

UPLANDS

2 Wordsworth Close
Scalby
North Yorkshire
YO13 0SP
Grid Ref: 101/TA005902
Site owner: Mr M C Hamilton
Tel: **01723 365039**
Site fee: Contact owner

Please telephone owner to advise of your arrival time. This established CL is a 5 acre site situated in picturesque Scalby village 2 miles north of Scarborough and is easily accessible from any direction. The site is secluded and well sheltered with views across Harewood Dale. No WC facilities.

The village is the gateway to the beautiful North York moors with popular Scarborough sandy north beach only 1 mile away, plus facilities including: Watersplash, Kinderland, miniature railway rides. Peasholm Park caters for the whole family and Scalby village has all the essential requirements, pubs, cafe, steakhouse, churches, two shops providing groceries/vegetables and newspapers and public toilets.

Please note: All correspondence should be sent to - Mr.M.C.Hamilton, Uplands, 2 Wordsworth Close, Scalby, Scarborough YO13 0SN.

TYDDYN-SYR-HUW

Betws-Garmon
Nr Caernarfon
Gwynedd
LL54 7AJ
Grid Ref: 115/SH532577
Site owners: Tony & Shirley Sykes
Tel: **01286 650679**
Site fee: £5 per unit per night

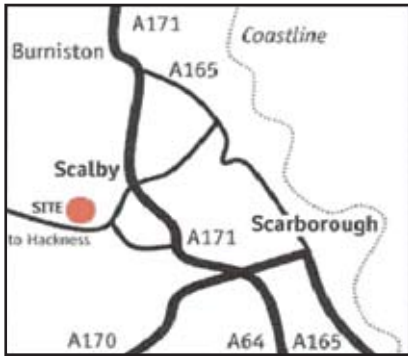
A beautiful 2 acre level site located in the Afon Gwyrfaï valley on the National Park boundary with views of Snowdon. Within easy reach of the Park, narrow gauge railways, Welsh Slate Museum, and pony-trekking. Fishing also available on-site (rod license required). Open all year.

Directions - From Caernarfon, take A4085 towards Beddgelert. After approx 3 miles, pass through Waunfawn and its narrow bridge at SE end of village, then after 1.3 miles, site is on right before river bridge.



Directions - From the south or west proceed through Scarborough, following the A171 sign down Scalby Road, turn left in to Hackness Road/Hay Lane. At the Rosett PH continue for approx. three quarters of a mile and the site is located on the left.

From the north on the A171 towards Scarborough disregard all other signs pointing to Scalby until you get to the Hackness Road junction then turn right and proceed as above.



VIANNEY

Carr Lane
Gringley on the Hill
Doncaster
South Yorkshire
DN10 4SN
Grid Ref: SK721925
Site Owner: Mr D Platts
Tel: **01777 817515**
Site Fee: Contact owner

This quiet 6 acre level site surrounded by trees has nearby fishing in Chesterfield Canal, is ideal for birdwatching and walking. Situated in a central location; ideal for visiting the coasts of Skegness, Cleethorpes and Marblethorpe.

Directions - From Bawtry take the A631 to Gringley on the Hill. After approximately 6 miles at the top of a hill (Beacon Garage), take the second turning on the left, then the first left into Leys Lane. Follow this road for approximately 1.3 miles and the site entrance is on the right. Take care, as the approach is a narrow lane with passing place

